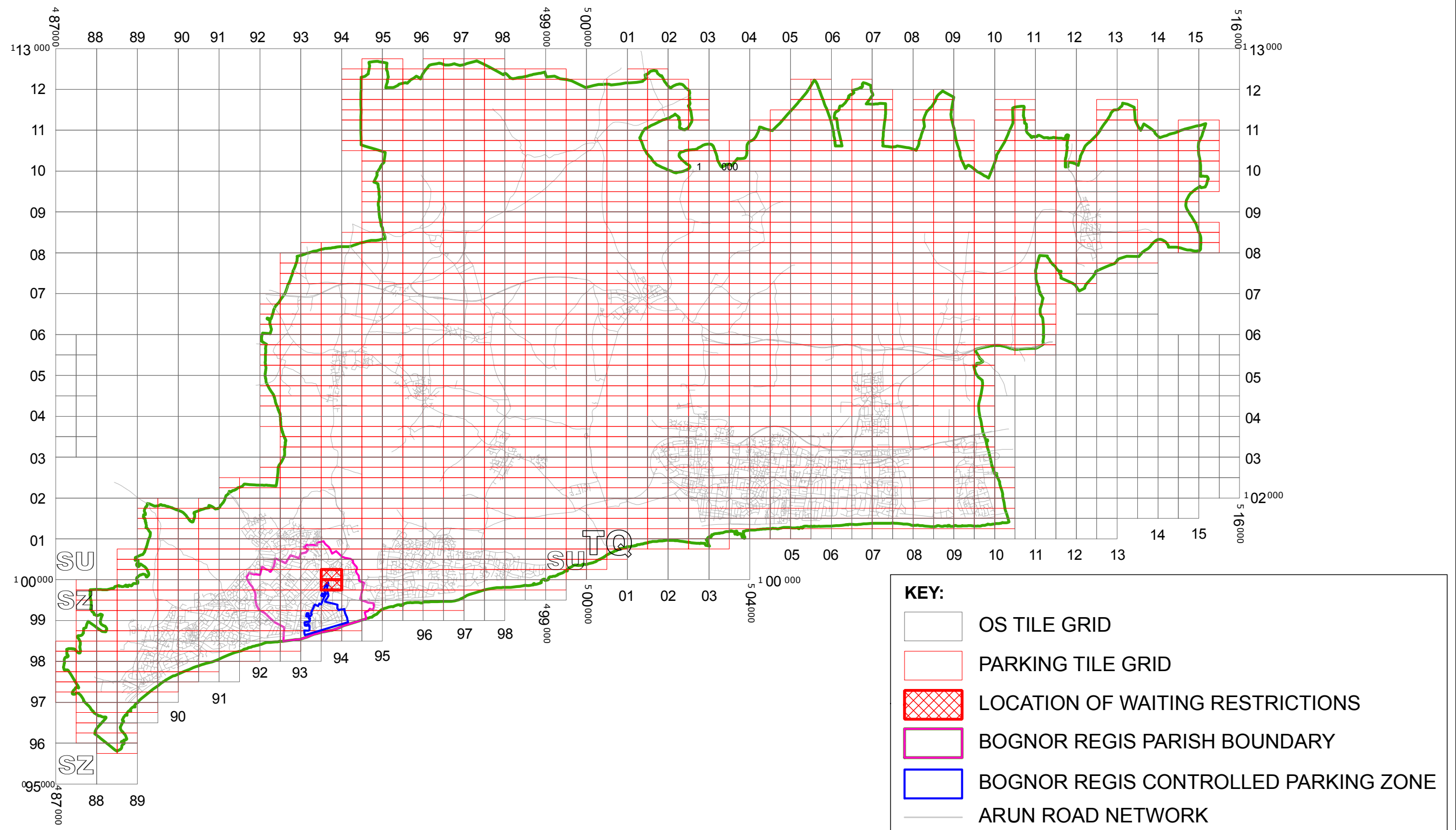


WEST SUSSEX COUNTY COUNCIL
((ARUN DISTRICT) (PARKING PLACES AND TRAFFIC REGULATION)
(CONSOLIDATION) ORDER 2010)
(HIGHFIELD ROAD AMENDMENT) ORDER 2012



West Sussex County Council
Highways & Transport
The Grange
Tower Street
Chichester
West Sussex
PO19 1RH

WEST SUSSEX COUNTY COUNCIL ((ARUN DISTRICT) (PARKING PLACES AND TRAFFIC REGULATION) (CONSOLIDATION) ORDER 2010) (HIGHFIELD ROAD AMENDMENT) ORDER 2012

LOCATION OF WAITING RESTRICTIONS

Reproduced from or based upon 2009 Ordnance Survey mapping with permission of the Controller of HMSO (c) Crown Copyright reserved.
Unauthorised reproduction infringes Crown copyright and may lead to prosecution or civil proceedings West Sussex County Council Licence No. 100023447


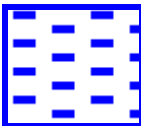


SCALE:1:100,000
DATE - 20/09/2012




Key for Waiting Restrictions

All areas over which the provision of the orders apply are defined by the shaded areas as shown on the following plans plus a contiguous area not indicated on the plans of verge and/or footway between the carriageway edge and the highway boundary. The plans in this schedule are based upon grid references of the Ordnance Survey National Grid defined by the OSGB 36 triangulation.


Prohibition of waiting

101		check	No waiting at any time	114		pat063	No waiting 9:00am-5:00pm Mon-Fri
105		smallwave2	No waiting 8.00am-6.00pm any day	158		pat 046	No waiting 9.00am-5.00pm Mon–Sat except bank holidays

Residents Parking

512		usgs503	Residents’ and Visitors’ permit holders only 9.00am-5.00pm Mon-Sat except bank holidays
-----	--	---------	--

Shared Residents Parking & Free Limited Waiting

614		pat019	Residents’ and Visitors’ permit holders and Limited waiting for 2hrs No return within 2hrs for non-permit holders 9.00am-5.00pm Mon–Sat except bank holidays
-----	---	--------	---

 Boundary of controlled parking zone

 District boundary

WEST SUSSEX COUNTY COUNCIL
((ARUN DISTRICT) (PARKING PLACES & TRAFFIC REGULATION)
(CONSOLIDATION)
ORDER 2010)
(BOGNOR REGIS: HIGHFIELD ROAD AMENDMENT) ORDER 2012

West Sussex County Council in exercise of their powers under Sections 1 (1) 2 (1) and (2), 4 (2), 45, 46, 49 and 53 and Part IV of Schedule 9 of the Road Traffic Regulation Act 1984 ("the Act") as amended and of all other enabling powers and after consultation with the Chief Officer of Police in accordance with Part III of Schedule 9 to the Act hereby make the following Order:-

1. This Order shall come into operation on the Twentieth day of September 2012 and may be cited as "West Sussex County Council ((Arun District) (Parking Places & Traffic Regulation) (Consolidation) Order 2010) (Bognor Regis: Highfield Road Amendment) Order 2012".
2. The "West Sussex County Council (Arun District) (Parking Places & Traffic Regulation) (Consolidation) Order 2010" is hereby amended by the replacement of the plan specified in the First Schedule to this Order, with the plan specified in the Second Schedule to this Order, attached hereto.
3. The "West Sussex County Council (Arun District) (Parking Places & Traffic Regulation) (Consolidation) Order 2010" is hereby amended by the insertion of the plan specified in the Third Schedule to this Order, attached hereto.

FIRST SCHEDULE
Plan to be Replaced

SZ9399NEN (Issue No.1)

SECOND SCHEDULE
Replacement Plan

SZ9399NEN (Issue No.2)

THIRD SCHEDULE
Plan to be Inserted

SU9300SES (Issue No. 1)

THE Common Seal of THE
 WEST SUSSEX COUNTY COUNCIL
 was hereto affixed the
 TWENTIETH
 day of SEPTEMBER 2012

[Signature]
 Authorised Signatory
 JWA-007-MM



04/08 DELEGATED AUTHORITY



West Sussex County Council
Communities & Infrastructure
The Grange
Tower Street
Chichester
West Sussex
PO19 1RH

ARUN DISTRICT: BOGNOR REGIS
WAITING RESTRICTIONS

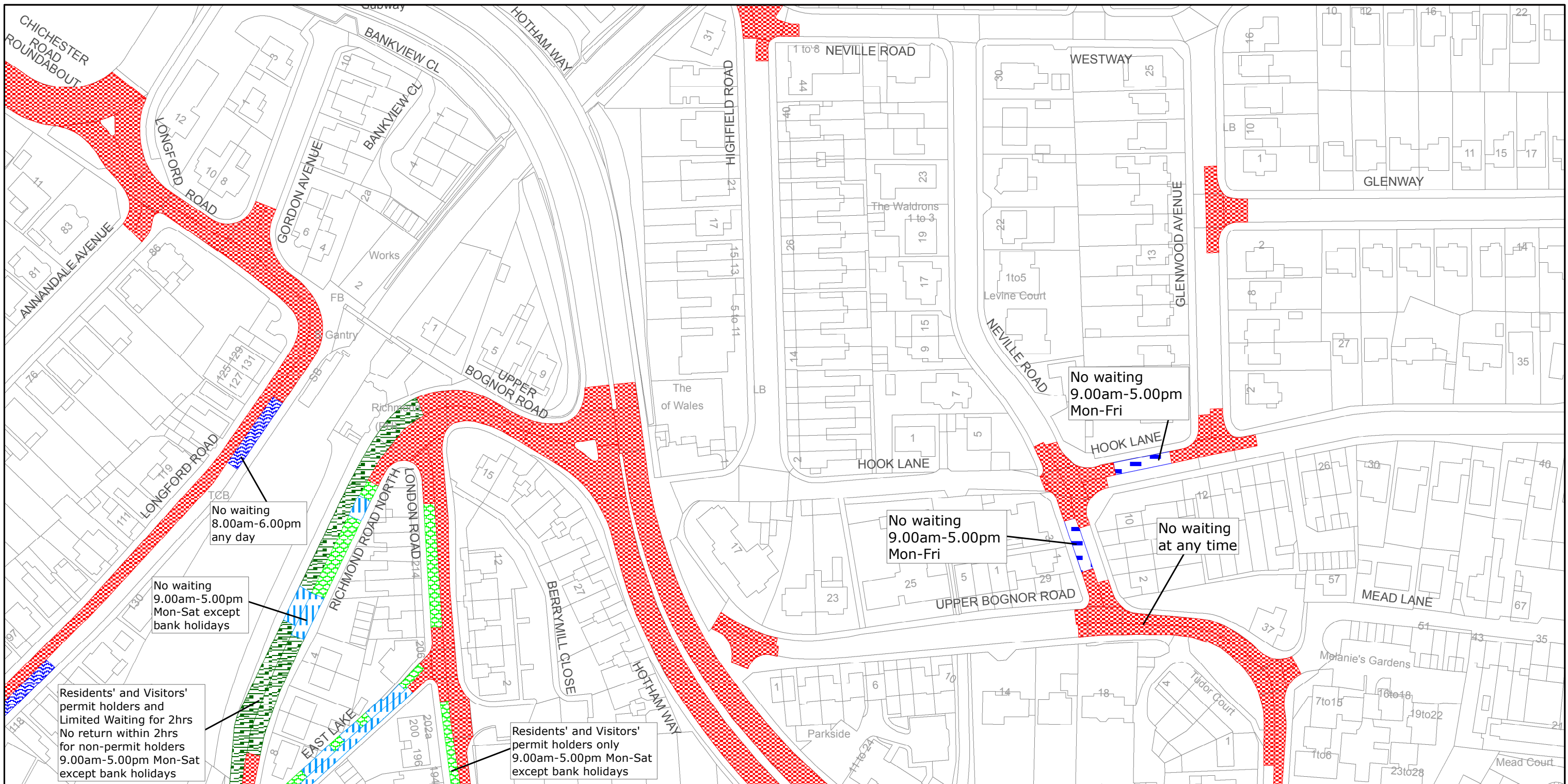
Reproduced from or based upon 2010 Ordnance Survey mapping with permission of the Controller of HMSO (c) Crown Copyright reserved.
Unauthorised reproduction infringes Crown copyright and may lead to prosecution or civil proceedings West Sussex County Council Licence No. 100023447

TILE REF NO:
SU9300SES

SHEET ISSUE NO 1
SHEET ACTIVE FROM 20/09/2012



SCALE:
1:1250
at A3 size



West Sussex County Council
Communities & Infrastructure
The Grange
Tower Street
Chichester
West Sussex
PO19 1RH

ARUN DISTRICT: BOGNOR REGIS

WAITING RESTRICTIONS

Reproduced from or based upon 2010 Ordnance Survey mapping with permission of the Controller of HMSO (c) Crown Copyright reserved.
Unauthorised reproduction infringes Crown copyright and may lead to prosecution or civil proceedings West Sussex County Council Licence No. 100023447

TILE REF NO: SZ9399NEN

SHEET ISSUE NO 3

SHEET ACTIVE FROM 20/09/2012



SCALE:
1:1250
at A3 size